AERODROME OBSTACLE CHART - ICAO
Type A (Operation Limitations)

TERMEZ/UZST

RWY 07/25

MAGNETIC VARIATION 4°25'E (2025)
DIMENSIONS AND ELEVATIONS IN METRES

DECLARED DISTANCES		
RWY 07		RWY 25
3000	Take-off run available	3000
3200	Take-off distance available	3200
3060	Accelerate stop distance available	3060
3000	Landing distance available	3000

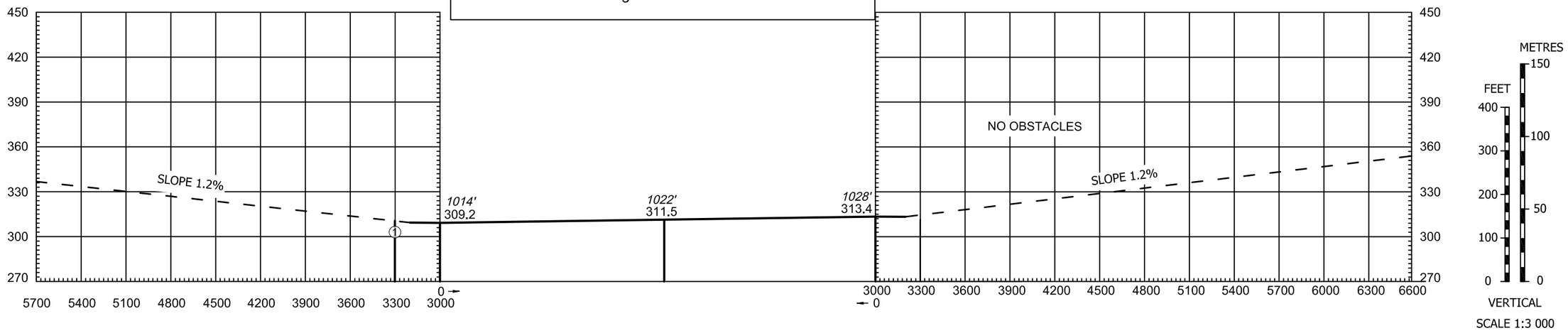

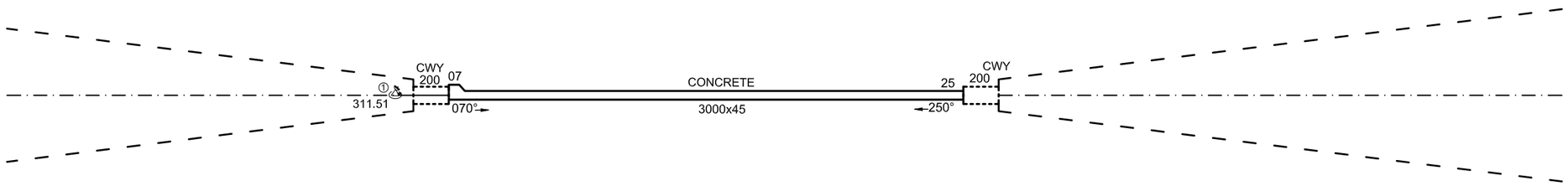

HORIZONTAL SCALE 1:30 000

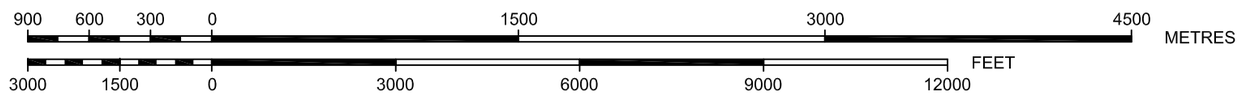

LEGEND	
OBSTACLE	
ANTENNA	
IDENTIFICATION NUMBER	①

CHG: Location indicator, mag var.